

**Key to general map**

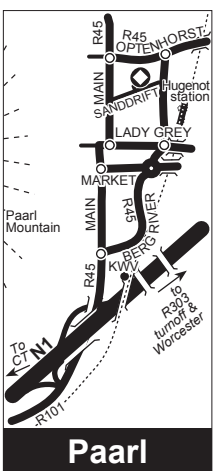
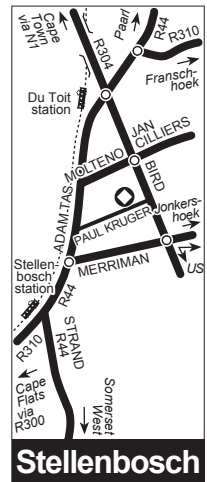
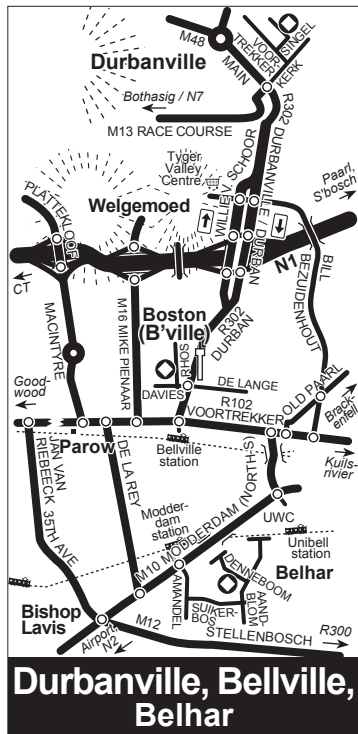
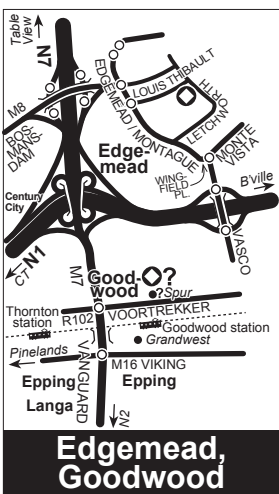
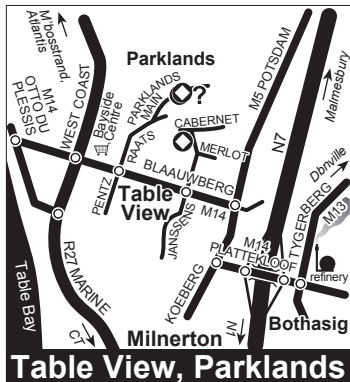
- mountains
- hills
- NA meeting
- railway

0 1 2 3 4 5 10 km

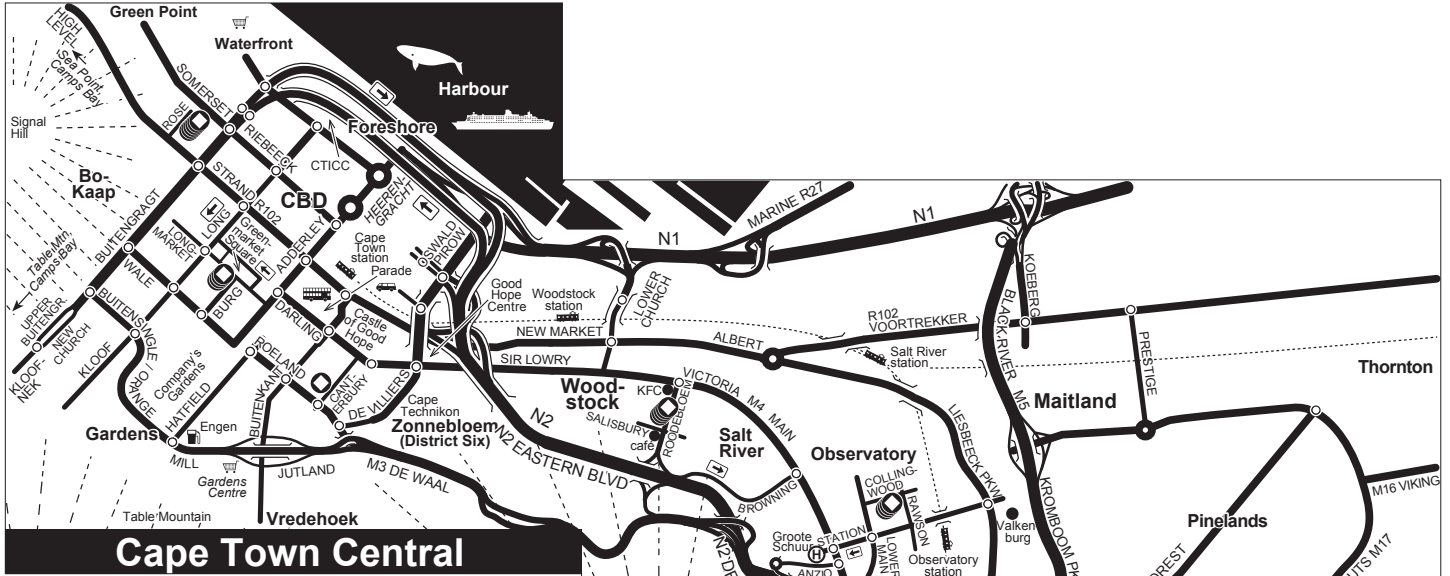
**Key to detailed maps**

(Maps distorted – use the general map above to judge distances)

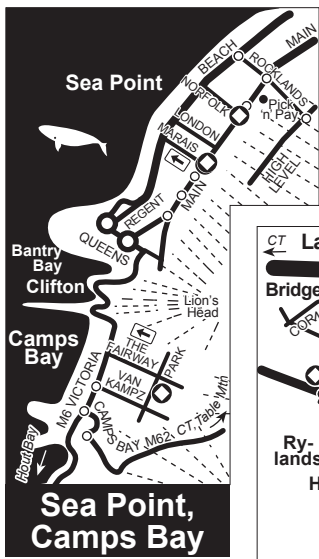
	mountain		NA meeting		robots
	hill		traffic circle		bridge
			railway		one way



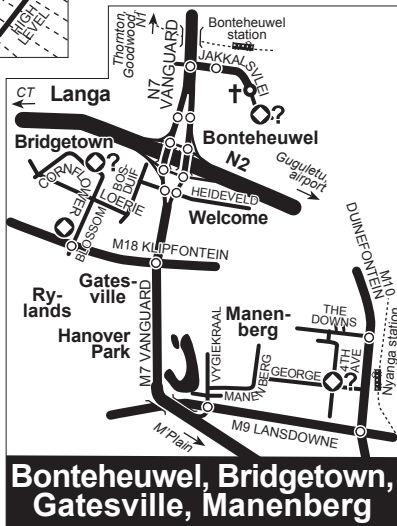
To display your meeting accurately, please send the Western Cape address meetings list person the full address details at [website@na.org.za](mailto:website@na.org.za). GPS co-ordinates welcome.



**Cape Town Central**



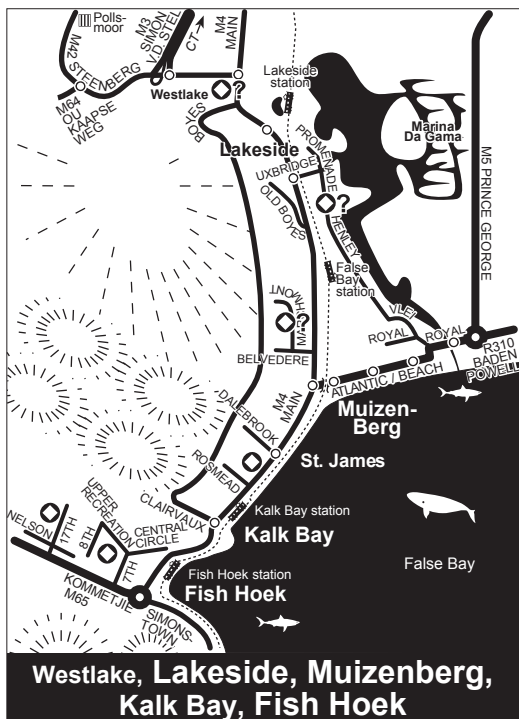
**Sea Point, Camps Bay**



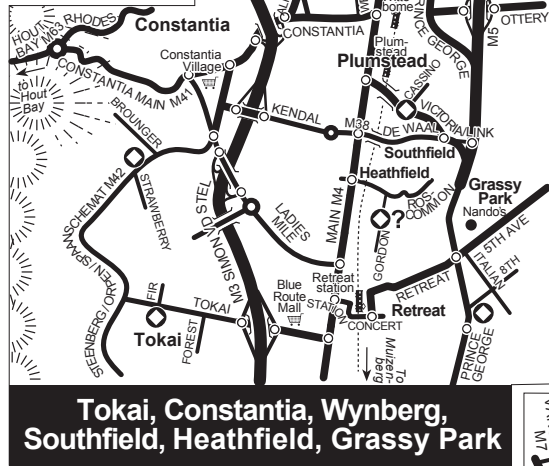
**Bonteheuwel, Bridgetown, Gatesville, Manenberg**

**Woodstock, Observatory, Claremont**

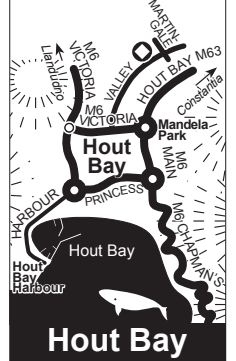
**Athlone, Lansdowne**



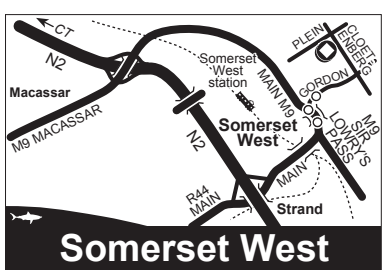
**Westlake, Lakeside, Muizenberg, Kalk Bay, Fish Hoek**



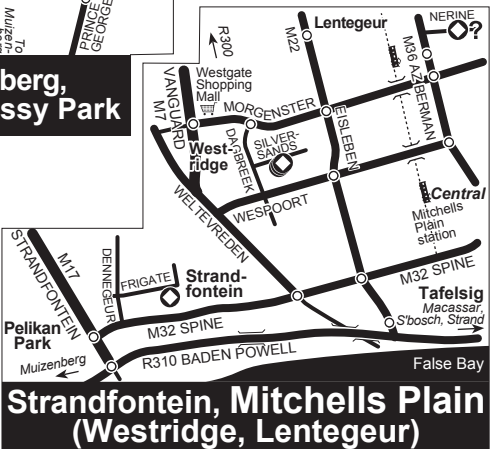
**Tokai, Constantia, Wynberg, Southfield, Heathfield, Grassy Park**



**Hout Bay**



**Somerset West**



**Strandfontein, Mitchells Plain (Westridge, Lenteguur)**